



**98142 33340, 77101 03050,
9646 778215**

**DSS 86, FF, MCC1, AEROCITY F BLOCK,
AIRPORT ROAD, MOHALI, 140306**

VILL. PAPRI

VILL. CHACHU MAJRA

WHITESTONE REALTY
9814233340, 7710103050, 9646778215

GMADA
AEROCITY
MOHALI
NOT TO SCALE

66-A

NALA

JLPL-82



A

RESERVED AREA = 7.55 ACS.

C

5 MARLA
RESERVED AREA = 11.50 ACS.

B

RESERVED AREA = 6.89 ACS.

D

RESERVED AREA = 15.96 ACS.

RESERVED AREA = 18.00 ACS.

WTC

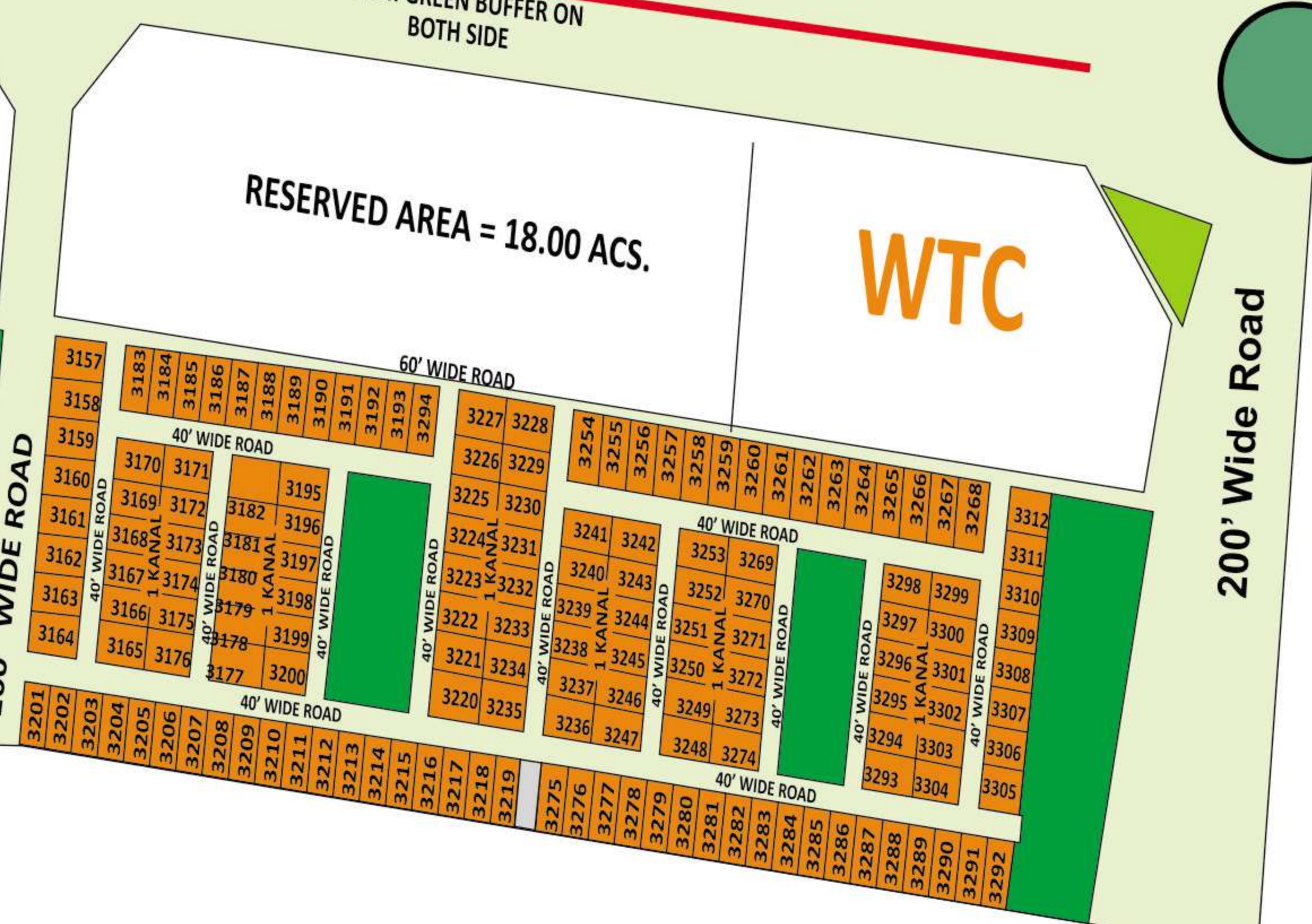
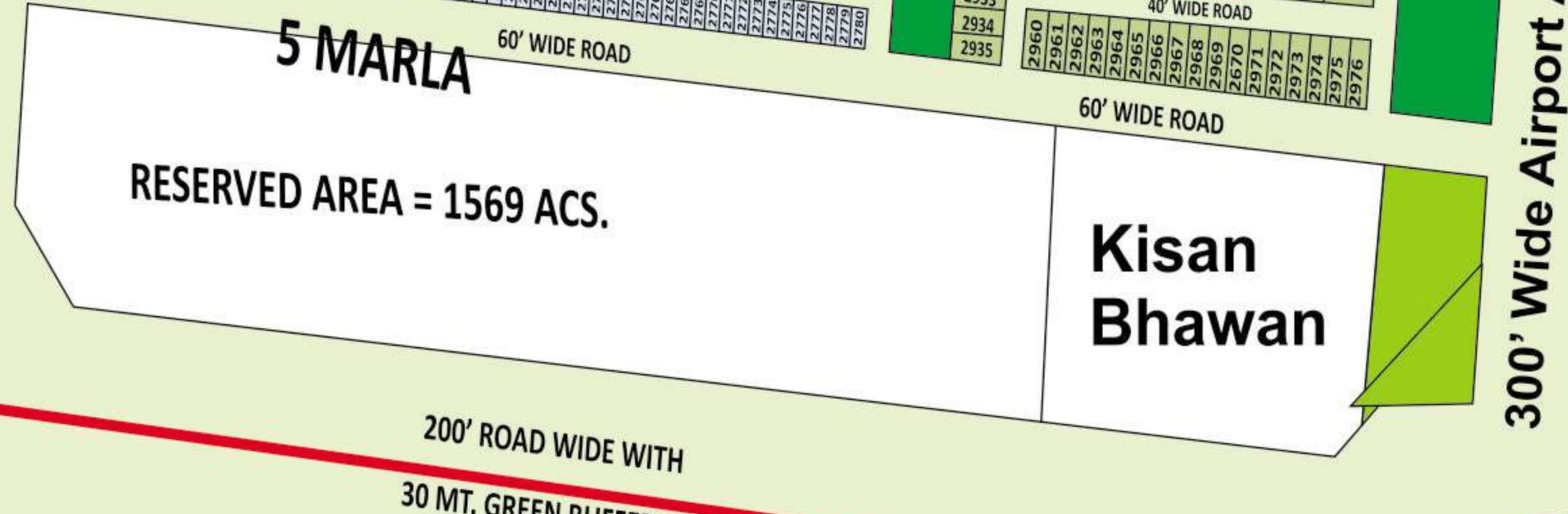
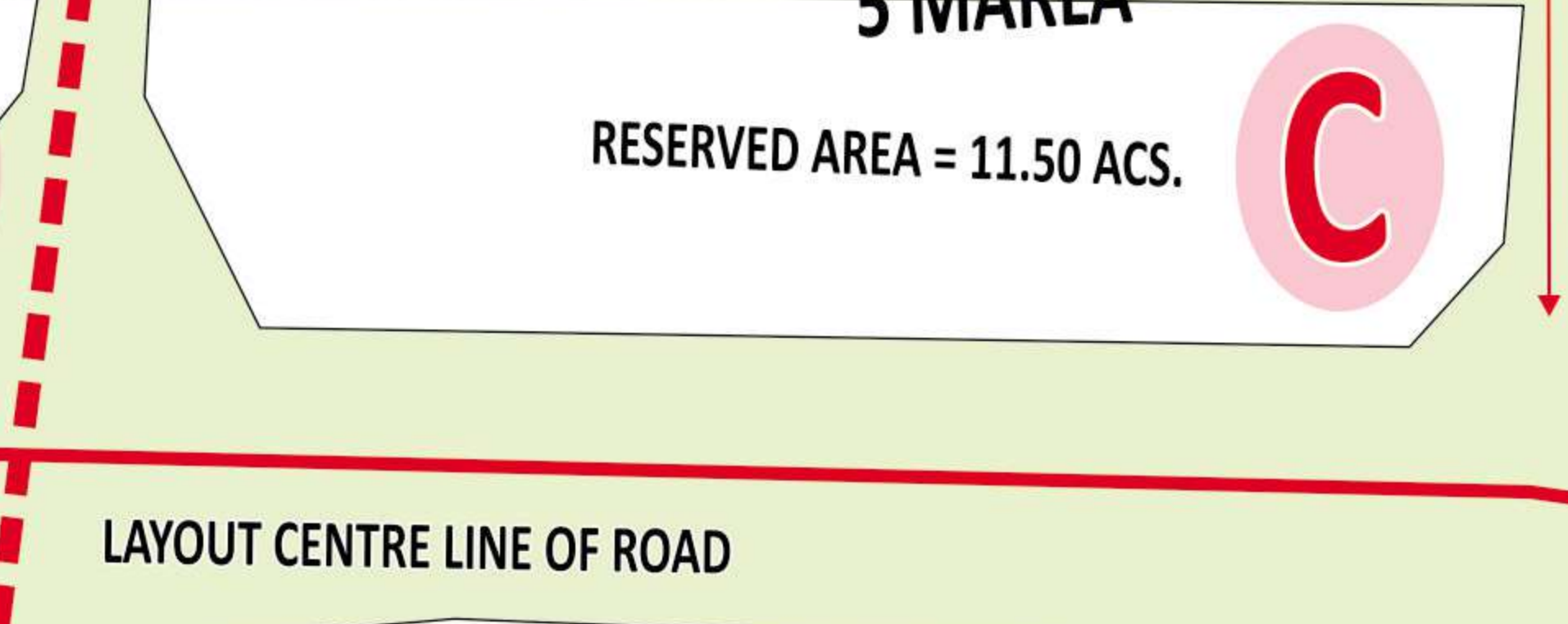
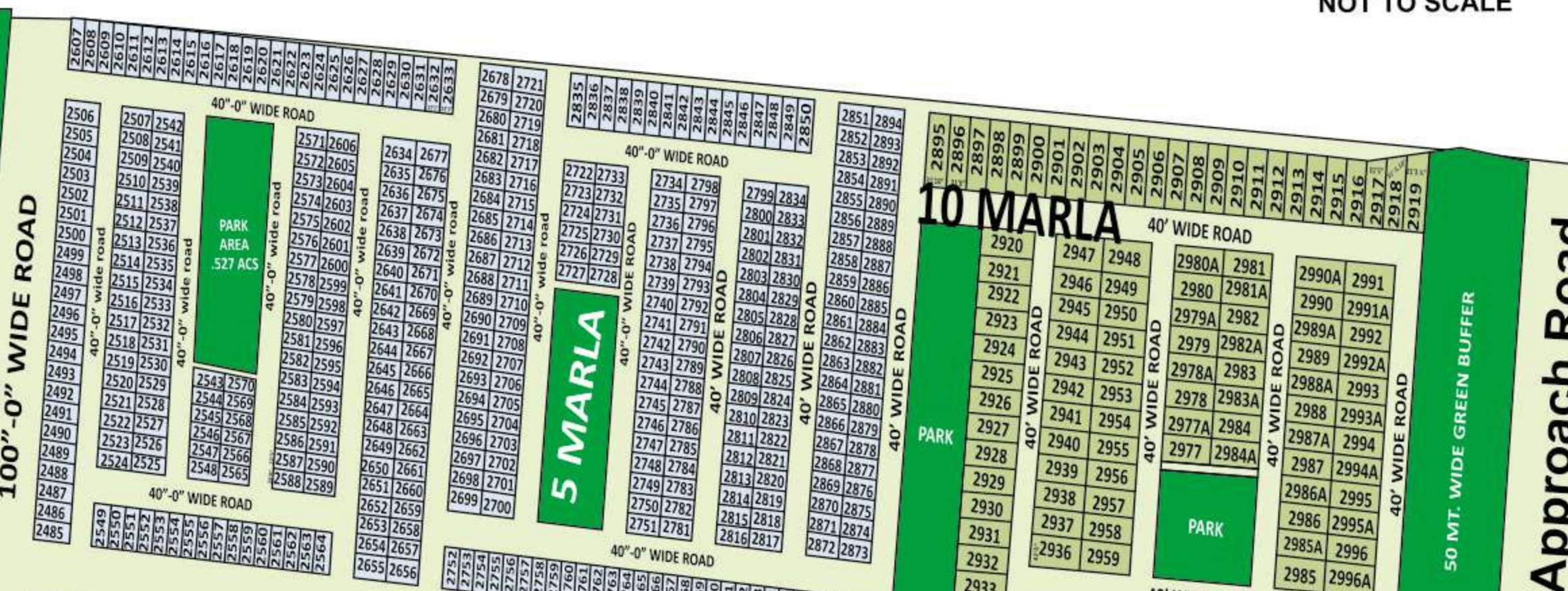
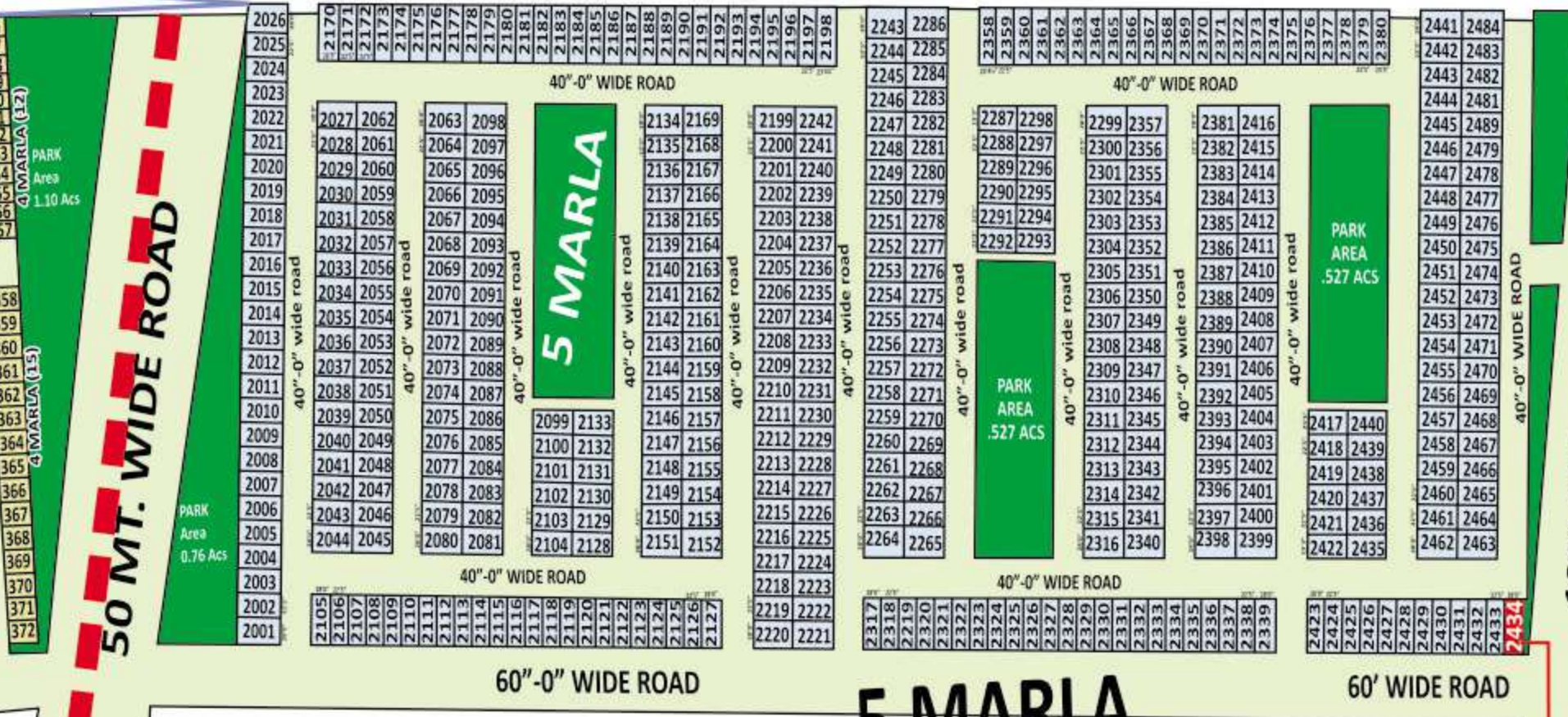
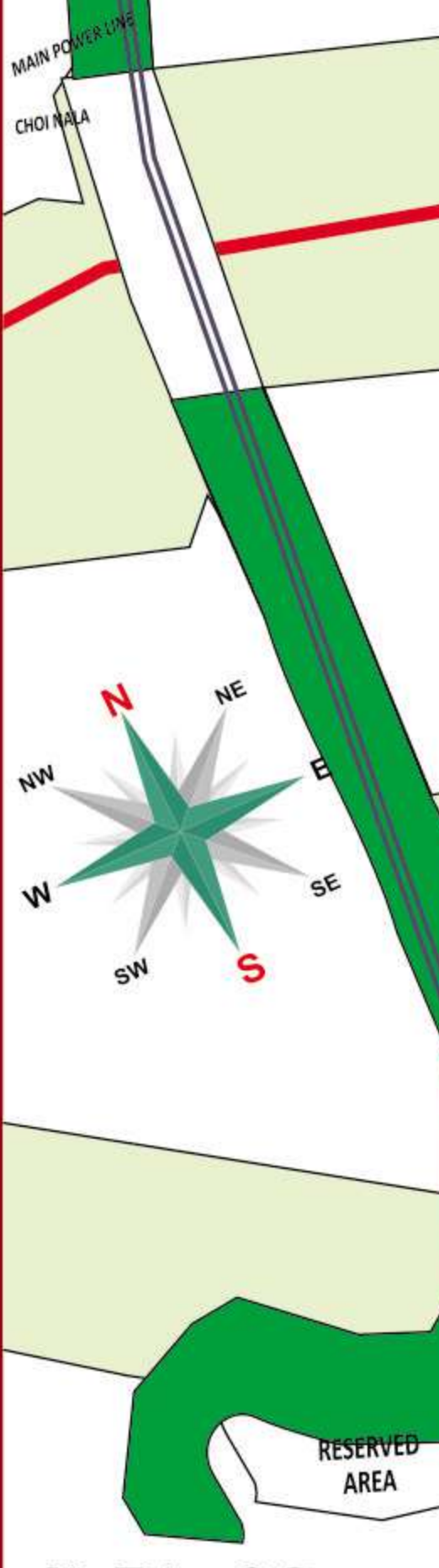

Kisan Bhawan

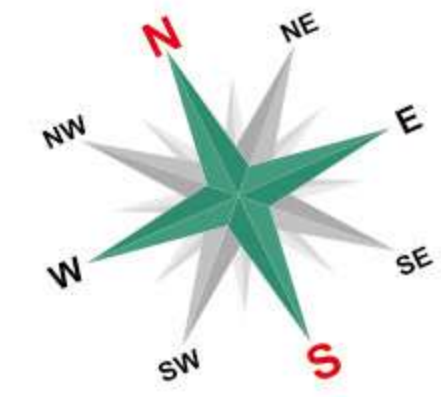
200' Wide Road

300' Wide Airport Approach Road

50 MT. WIDE GREEN BUFFER

CHOI NALA





BLOCK-A AEROTROPOLIS

WHITESTONE REALTY

9814233340, 7710103050, 9646778215

VILL.
BAKARPUR

300' Wide Airport Approach Road

1 KANAL

12 MARLA

50 MT. WIDE ROAD

SCHOOL

RESERVED AREA = 11.39 ACS.

JUBILEE SQUARE

RESERVED AREA = 9.05 ACS.

RESERVED AREA = 12.55 ACS.

E

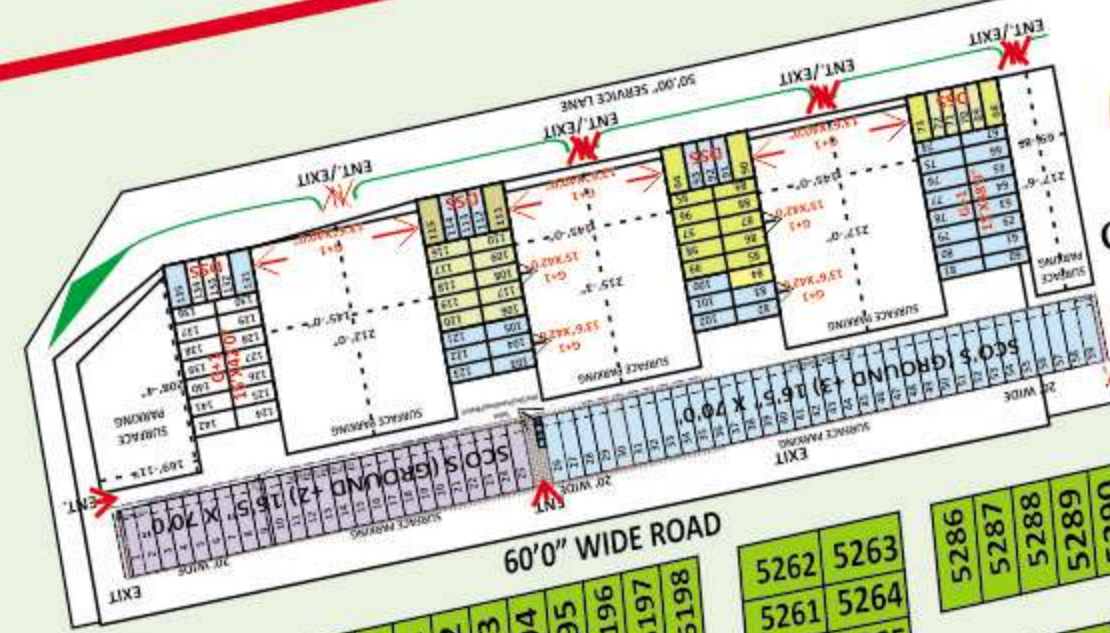
LAYOUT CENTRE LINE OF ROAD

RESERVED AREA = 14.29 ACS.

F

SITE FOR PETROL PUMP

RESERVED AREA = 21.12 ACS.



200' Wide Road

50 MT. WIDE ROAD

BLOCK-B AEROTROPOLIS

50 MT. WIDE ROAD


1 KANAL

12 MARLA

12 MARLA

50 MT. WIDE ROAD





WHITESTONE REALTY

9814233340, 7710103050, 9646778215

50 MT. WIDE ROAD

AGRICULTURE LAND

8 MARLA

6043	6044	6045	6046	6047	6048	6049	6050	6051	6052	6053	6054	6055	6056	6057	6058	6059	6060	6101	6132	6257	6258	6259	6260	6261	6262	6263	6264	6265	6266	6267	6268	6269	6270	6271	6272	6273	6274	6275	6276	6277	6278	6279	6280	6281	6282	6283	6284	6285	6286	6287	6288	6289	6290	6291	6292	6293	6294	6295	6296																						
6016	6017	6042	6061	6100	6062	6099	6063	6098	6064	6097	6065	6096	6066	6095	6067	6094	6068	6093	6069	6092	6070	6091	6111	6122	6112	6121	6113	6120	6114	6119	6071	6090	6072	6089	6073	6088	6116	6117	6146	6147	6148	6149	6150	6151	6152	6153	6154	6155	6156	6157	6158	6159	6187	6190	6188	6189	6310	6311	6312	6313	6314	6315	6316	6317	6318	6319	6320	6321	6322	6323	6324	6325	6326	6327	6328	6329	6330	6331	6332	6333	6334

PARK AREA

PARK AREA

PARK AREA

G

6 MARLA

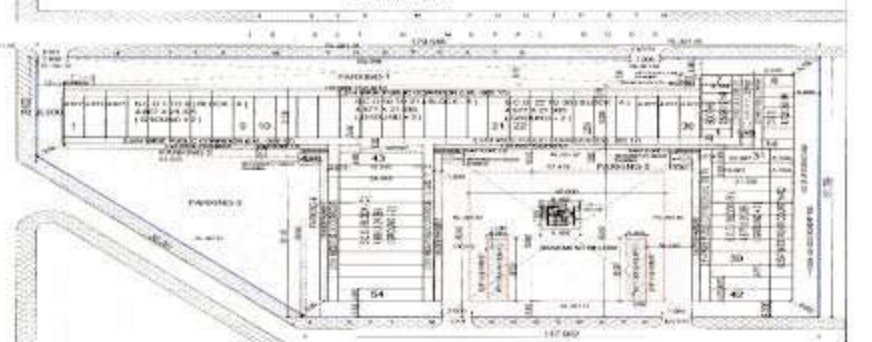
SITE FOR E.W.S
AREA = 6.59 ACS.

VILL. NARAINGARH
(JHUNGAN)

WATER WORKS
AREA = 1.55 ACS.

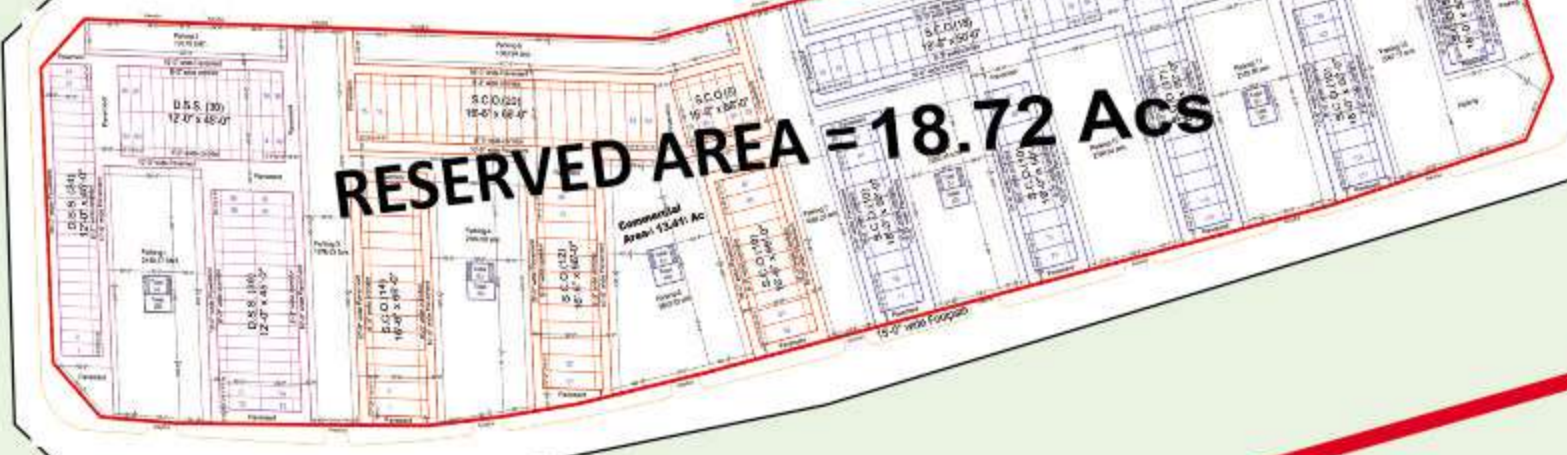
SCHOOL
AREA = 1.00 ACS.

Site For Commercial
(Chunk Site)
Area= 4.00 Acs



AERO ARCADE

Pocket No. 1
RESERVED AREA = 11.35 Acs

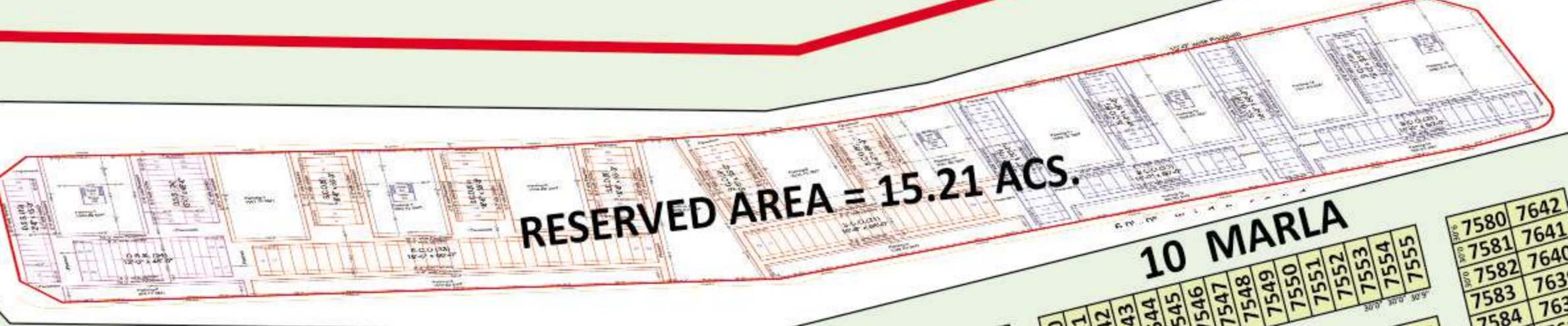


RESERVED AREA = 18.72 Acs

LAYOUT CENTRE LINE OF ROAD

PROPOSED DASHMESH CANAL

Pocket No. 1
RESERVED Area= 10.81 Acs



RESERVED AREA = 15.21 ACS.

10 MARLA

50 MT. WIDE ROAD

AGRICULTURE LAND

8 MARLA

7001	7056	7029	7030	7098	7099	7179	7180	7181	7182	7183	7184	7185	7186	7187	7188	7189	7190	7249	7250	7251	7252	7253	7254	7255	7256	7257
7002	7057	7028	7031	7097	7100	7119	7120	7121	7122	7123	7124	7125	7126	7127	7128	7129	7130	7248	7249	7250	7251	7252	7253	7254	7255	7256
7003	7058	7027	7032	7096	7101	7118	7119	7120	7121	7122	7123	7124	7125	7126	7127	7128	7129	7247	7248	7249	7250	7251	7252	7253	7254	7255
7004	7059	7026	7033	7095	7102	7117	7118	7119	7120	7121	7122	7123	7124	7125	7126	7127	7128	7246	7247	7248	7249	7250	7251	7252	7253	7254
7005	7060	7025	7034	7094	7103	7116	7117	7118	7119	7120	7121	7122	7123	7124	7125	7126	7127	7245	7246	7247	7248	7249	7250	7251	7252	7253
7006	7061	7024	7035	7093	7104	7115	7116	7117	7118	7119	7120	7121	7122	7123	7124	7125	7126	7244	7245	7246	7247	7248	7249	7250	7251	7252
7007	7062	7023	7036	7092	7105	7114	7115	7116	7117	7118	7119	7120	7121	7122	7123	7124	7125	7243	7244	7245	7246	7247	7248	7249	7250	7251
7008	7063	7022	7037	7091	7106	7113	7114	7115	7116	7117	7118	7119	7120	7121	7122	7123	7124	7242	7243	7244	7245	7246	7247	7248	7249	7250
7009	7064	7021	7038	7090	7107	7112	7113	7114	7115	7116	7117	7118	7119	7120	7121	7122	7123	7241	7242	7243	7244	7245	7246	7247	7248	7249
7010	7065	7020	7039	7089	7108	7111	7112	7113	7114	7115	7116	7117	7118	7119	7120	7121	7122	7240	7241	7242	7243	7244	7245	7246	7247	7248
7011	7066	7019	7040	7088	7109	7110	7111	7112	7113	7114	7115	7116	7117	7118	7119	7120	7121	7239	7240	7241	7242	7243	7244	7245	7246	7247
7012	7067	7018	7041	7087	7110	7111	7112	7113	7114	7115	7116	7117	7118	7119	7120	7121	7122	7238	7239	7240	7241	7242	7243	7244	7245	7246
7013	7068	7017	7042	7086	7111	7112	7113	7114	7115	7116	7117	7118	7119	7120	7121	7122	7123	7237	7238	7239	7240	7241	7242	7243	7244	7245
7014	7069	7016	7043	7085	7112	7113	7114	7115	7116	7117	7118	7119	7120	7121	7122	7123	7124	7236	7237	7238	7239	7240	7241	7242	7243	7244
7015	7070	7015	7044	7084	7113	7114	7115	7116	7117	7118	7119	7120	7121	7122	7123	7124	7125	7235	7236	7237	7238	7239	7240	7241	7242	7243
7016	7071	7014	7045	7083	7114	7115	7116	7117	7118	7119	7120	7121	7122	7123	7124	7125	7126	7234	7235	7236	7237	7238	7239	7240	7241	7242

7310	7258	7283	7284	7309	7329	7354	7355	7422	7475	7476	7477	7478	7479	7480	7481	7482	7483	7356	7421	7423	7448	7449	7474	7475	7476	7477	7478	7479	7480	7481	7482	7483	7357	7420	7422	7447	7448	7473	7474	7475	7476	7477	7478	7479	7480	7481	7482	7483											
7259	7282	7285	7308	7328	7353	7354	7358	7419	7423	7448	7449	7474	7475	7476	7477	7478	7479	7359	7418	7424	7447	7448	7473	7474	7475	7476	7477	7478	7479	7480	7481	7482	7483	7360	7417	7425	7446	7447	7472	7473	7474	7475	7476	7477	7478	7479	7480	7481	7482	7483									
7260	7281	7286	7307	7327	7352	7353	7361	7416	7425	7446	7447	7472	7473	7474	7475	7476	7477	7362	7415	7426	7445	7446	7471	7472	7473	7474	7475	7476	7477	7478	7479	7480	7481	7482	7363	7414	7427	7444	7445	7470	7471	7472	7473	7474	7475	7476	7477	7478	7479	7480	7481	7482	7483						
7261	7280	7287	7306	7326	7351	7352	7364	7413	7427	7444	7445	7470	7471	7472	7473	7474	7475	7364	7412	7428	7443	7444	7469	7470	7471	7472	7473	7474	7475	7476	7477	7478	7479	7480	7365	7411	7429	7442	7443	7468	7469	7470	7471	7472	7473	7474	7475	7476	7477	7478	7479	7480	7481	7482	7483				
7262	7279	7288	7305	7325	7350	7351	7366	7410	7430	7441	7442	7467	7468	7469	7470	7471	7472	7366	7409	7431	7440	7441	7466	7467	7468	7469	7470	7471	7472	7473	7474	7475	7476	7367	7408	7432	7439	7440	7465	7466	7467	7468	7469	7470	7471	7472	7473	7474	7475	7476	7477	7478	7479	7480	7481	7482	7483		
7263	7278	7289	7304	7324	7349	7350	7368	7409	7431	7440	7441	7466	7467	7468	7469	7470	7471	7368	7407	7433	7439	7440	7465	7466	7467	7468	7469	7470	7471	7472	7473	7474	7475	7369	7406	7434	7437	7438	7464	7465	7466	7467	7468	7469	7470	7471	7472	7473	7474	7475	7476	7477	7478	7479	7480	7481	7482	7483	
7264	7277	7290	7303	7323	7348	7349	7370	7408	7432	7439	7440	7465	7466	7467	7468	7469	7470	7370	7407	7435	7436	7462	7463	7464	7465	7466	7467	7468	7469	7470	7471	7472	7473	7371	7405	7435	7436	7462	7463	7464	7465	7466	7467	7468	7469	7470	7471	7472	7473	7474	7475	7476	7477	7478	7479	7480	7481	7482	7483
7265	7276	7291	7302	7322	7347	7348	7371	7407	7433	7439	7440	7465	7466	7467	7468	7469	7470	7371	7406	7436	7437	7462	7463	7464	7465	7466	7467	7468	7469	7470	7471	7472	7473	7372	7404	7436	7437	7462	7463	7464	7465	7466	7467	7468	7469	7470	7471	7472	7473	7474	7475	7476	7477	7478	7479	7480	7481	7482	7483
7266	7275	7292	7301	7321	7346	7347	7372	7406	7434	7439	7440	7465	7466	7467	7468	7469	7470	7372	7405	7437	7438	7462	7463	7464	7465	7466	7467	7468	7469	7470	7471	7472	7473	7373	7403	7437	7438	7462	7463	7464	7465	7466	7467	7468	7469	7470	7471	7472	7473	7474	7475	7476	7477	7478	7479	7480	7481	7482	7483
7267	7274	7293	7300	7320	7345	7346	7373	7405	7435	7439	7440	7465	7466	7467	7468	7469	7470	7373	7404	7438	7439	7462	7463	7464	7465	7466	7467	7468	7469	7470	7471	7472	7473	7374	7402	7438	7439	7462	7463	7464	7465	7466	7467	7468	7469	7470	7471	7472	7473	7474	7475	7476	7477	7478	7479	7480	7481	7482	7483
7268	7273	7294	7300	7319	7344	7345	7374	7404	7436	7439	7440	7465	7466	7467	7468	7469	7470	7374	7403	7439	7440	7462	7463	7464	7465	7466	7467	7468	7469	7470	7471	7472	7473	7375	7401	7439	7440	7462	7463	7464	7465	7466	7467	7468	7469	7470	7471	7472	7473	7474	7475	7476	7477	7478	7479	7480	7481	7482	7483
72																																																											

From S.A.S. Nagar
Aerocity

Aerocity

164' Wide Road

JLPL-82

164' Wide Road

Re-alligned chowk

SRG
 Group Housing
 Area = 11.13 Acs.

MANAV RACHNA INTERNATIONAL SCHOOL
 Area = 5.00 Acs.

IT Commercial

169 168
 99 112
 100 111
 101 110
 102 109
 103 108
 104 107
 105 106

141 114
 140 115
 139 116
 138 117
 137 118
 136 119
 135 120
 134 121
 133 122
 132 123
 131 124
 130 125
 129 126
 128 127

167 155
 148
 147

59 31
 60 30
 61 29
 62 28
 63 27
 64 26
 65 25
 66 24
 67 23
 68 22
 69 21
 70 20
 71 19
 72 18
 73 17
 74 16
 75 15
 76 14
 77 13
 78 12
 79 11
 80 10
 81 9
 82 8
 83 7
 84 6
 85 5
 86 4
 87 3
 88 2
 89 1

Amity University

3001 to 3416

100' Wide Road

35' Wide Road

40' Wide Road

60' Wide Road

Park 1 acs.
 30x60 Plots

Park 1 acs.
 30x60 Plots

3387 3360
 3386 3361
 3385 3362
 3384 3363
 3383 3364
 3382 3365
 3381 3366
 3380 3367
 3379 3368
 3378 3369
 3377 3370
 3376 3371
 3375 3372
 3374 3373

3222 3245
 3221 3244
 3220 3243
 3219 3242
 3218 3241
 3217 3240
 3216 3239
 3215 3238
 3214 3237
 3213 3236
 3212 3235
 3211 3234
 3210 3233
 3209 3232
 3208 3231
 3207 3230
 3206 3229
 3205 3228
 3204 3227
 3203 3226
 3202 3225
 3201 3224
 3200 3223
 3199 3222
 3198 3221
 3197 3220
 3196 3219
 3195 3218
 3194 3217
 3193 3216
 3192 3215
 3191 3214
 3190 3213
 3189 3212
 3188 3211
 3187 3210
 3186 3209
 3185 3208
 3184 3207
 3183 3206
 3182 3205
 3181 3204
 3180 3203
 3179 3202
 3178 3201
 3177 3200
 3176 3199
 3175 3198
 3174 3197
 3173 3196
 3172 3195
 3171 3194
 3170 3193
 3169 3192
 3168 3191
 3167 3190
 3166 3189
 3165 3188

Block - C

2001 to 2163

100' Wide Road

35' Wide Road

40' Wide Road

50'x90' plots

2082 2081
 2080 2080
 2079 2079
 2078 2078
 2077 2077
 2076 2076
 2075 2075
 2074 2074
 2073 2073
 2072 2072
 2071 2071
 2070 2070
 2069 2069
 2068 2068
 2067 2067
 2066 2066
 2065 2065
 2064 2064
 2063 2063
 2062 2062
 2061 2061
 2060 2060
 2059 2059
 2058 2058
 2057 2057

2094 2119
 2093 2118
 2092 2117
 2091 2116
 2090 2115
 2089 2114
 2088 2113
 2087 2112
 2086 2111
 2085 2110
 2084 2109
 2083 2108
 2082 2107

2128 2129
 2127 2130
 2126 2131
 2125 2132
 2124 2133
 2123 2134
 2122 2135
 2121 2136
 2120 2137

2138 2163
 2137 2162
 2136 2161
 2135 2160
 2134 2159
 2133 2158
 2132 2157
 2131 2156
 2130 2155
 2129 2154
 2128 2153
 2127 2152
 2126 2151

Block - B

1001 to 1284

100' Wide Road

35' Wide Road

40' Wide Road

Plots = 33'x70'

Plots = 33'x70'

Park = 2.70 Acs.

1284 1283
 1282 1282
 1281 1281
 1280 1280
 1279 1279
 1278 1278
 1277 1277
 1276 1276
 1275 1275
 1274 1274
 1273 1273
 1272 1272

1219 1218
 1218 1217
 1217 1216
 1216 1215
 1215 1214
 1214 1213
 1213 1212
 1212 1211
 1211 1210
 1210 1209
 1209 1208
 1208 1207
 1207 1206
 1206 1205
 1205 1204
 1204 1203
 1203 1202
 1202 1201
 1201 1200

1187 1186
 1186 1185
 1185 1184
 1184 1183
 1183 1182
 1182 1181
 1181 1180
 1180 1179
 1179 1178
 1178 1177
 1177 1176
 1176 1175
 1175 1174
 1174 1173
 1173 1172
 1172 1171
 1171 1170
 1170 1169
 1169 1168
 1168 1167
 1167 1166
 1166 1165
 1165 1164
 1164 1163
 1163 1162
 1162 1161
 1161 1160
 1160 1159
 1159 1158
 1158 1157
 1157 1156
 1156 1155
 1155 1154
 1154 1153
 1153 1152

1129 1128
 1128 1127
 1127 1126
 1126 1125
 1125 1124
 1124 1123
 1123 1122
 1122 1121
 1121 1120
 1120 1119
 1119 1118
 1118 1117
 1117 1116
 1116 1115
 1115 1114
 1114 1113
 1113 1112
 1112 1111
 1111 1110
 1110 1109
 1109 1108
 1108 1107
 1107 1106
 1106 1105
 1105 1104
 1104 1103
 1103 1102
 1102 1101

1082 1081
 1081 1080
 1080 1079
 1079 1078
 1078 1077
 1077 1076
 1076 1075
 1075 1074
 1074 1073
 1073 1116
 1072 1115
 1071 1114
 1070 1113
 1069 1112
 1068 1111
 1067 1110
 1066 1109
 1065 1108
 1064 1107
 1063 1106
 1062 1105
 1061 1104
 1060 1103
 1059 1102
 1058 1101
 1057 1100
 1056 1099
 1055 1098
 1054 1097
 1053 1096
 1052 1095
 1051 1094
 1050 1093
 1049 1092
 1048 1091
 1047 1090
 1046 1089
 1045 1088
 1044 1087
 1043 1086
 1042 1085
 1041 1084
 1040 1083
 1039 1082
 1038 1081
 1037 1080
 1036 1079
 1035 1078
 1034 1077
 1033 1076
 1032 1075
 1031 1074
 1030 1073
 1029 1072
 1028 1071
 1027 1070
 1026 1069
 1025 1068
 1024 1067
 1023 1066
 1022 1065
 1021 1064
 1020 1063
 1019 1062
 1018 1061
 1017 1060
 1016 1059
 1015 1058
 1014 1057
 1013 1056
 1012 1055
 1011 1054
 1010 1053
 1009 1052
 1008 1051
 1007 1050
 1006 1049
 1005 1048
 1004 1047
 1003 1046
 1002 1045
 1001 1044

Block - A

164' Wide Sector Road

35' Wide Road

100' Wide Road

School-4
 Area= 6.19 Acs.

Institution
 Area=23.17 Acs.

Reserved Area
 13.38 Acres

Commercial
 Area=4.08 Acres

Group Housing - 6
 Area = 3.87 acs.

PB
 Area = 3.32 acs.

PP

Block - B

2501 to 2881

164' Wide Sector Road

35' Wide Road

40' Wide Road

Plots = 33'x70'

Plots = 33'x70'

Park = 2.70 Acs.

Commercial
 Area=18.19 Acs.

Commercial
 Area=8.58 Acs.

Commercial
 Area=5.50 Acs.

36'x75'
 Area=3.28 Acs.

36'x75'
 Area=3.28 Acs.

2870 2871
 2869 2870
 2868 2869
 2867 2868
 2866 2867
 2865 2866
 2864 2865
 2863 2864
 2862 2863
 2861 2862
 2860 2861
 2859 2860
 2858 2859
 2857 2858
 2856 2857
 2855 2856
 2854 2855
 2853 2854
 2852 2853
 2851 2852
 2850 2851
 2849 2850
 2848 2849
 2847 2848
 2846 2847
 2845 2846
 2844 2845
 2843 2844
 2842 2843
 2841 2842
 2840 2841
 2839 2840
 2838 2839
 2837 2838
 2836 2837
 2835 2836
 2834 2835
 2833 2834
 2832 2833
 2831 2832
 2830 2831
 2829 2830
 2828 2829
 2827 2828
 2826 2827
 2825 2826
 2824 2825
 2823 2824
 2822 2823
 2821 2822
 2820 2821
 2819 2820
 2818 2819
 2817 2818
 2816 2817
 2815 2816
 2814 2815
 2813 2814
 2812 2813
 2811 2812
 2810 2811
 2809 2810
 2808 2809
 2807 2808
 2806 2807
 2805 2806
 2804 2805
 2803 2804
 2802 2803
 2801 2802
 2800 2801
 2799 2800
 2798 2799
 2797 2798
 2796 2797
 2795 2796
 2794 2795
 2793 2794
 2792 2793
 2791 2792
 2790 2791
 2789 2790
 2788 2789
 2787 2788
 2786 2787
 2785 2786
 2784 2785
 2783 2784
 2782 2783
 2781 2782
 2780 2781
 2779 2780
 2778 2779

AERO CITY EXPANSION (3800 Acres)

66A

Chachu Majra

164' Wide Road

164' Wide Road

164' Wide Road

150' Wide Road

80' Wide Road

0001 to 1251

RURKA

Group Housing
Area=6.50Acs.

Reserved Area = 1.60 acs.
Dispensary Area = 1.72 acs.

School-2
Area 4.10 acs.

Park 0.62 acs.

IT Commercial
Area=9.65acs.

1252 to 1409

Reserved Area-8.73 Acs.

PP
WW

Community Centre
Area 1.81 acs.

Sport Complex-1
Area 1.94 acs.

Park 0.87 Acs.

22.6x60

20'x45'

20'x45'

80' Wide Road

Preparatory school I
Area-1.00 acs.

Police Station-1
Area-2.00 Acs.

Fire Station
Area 1.00 Acs.

164' Wide Road

From S.A.S. Nagar

PR 7 R

Aerocity

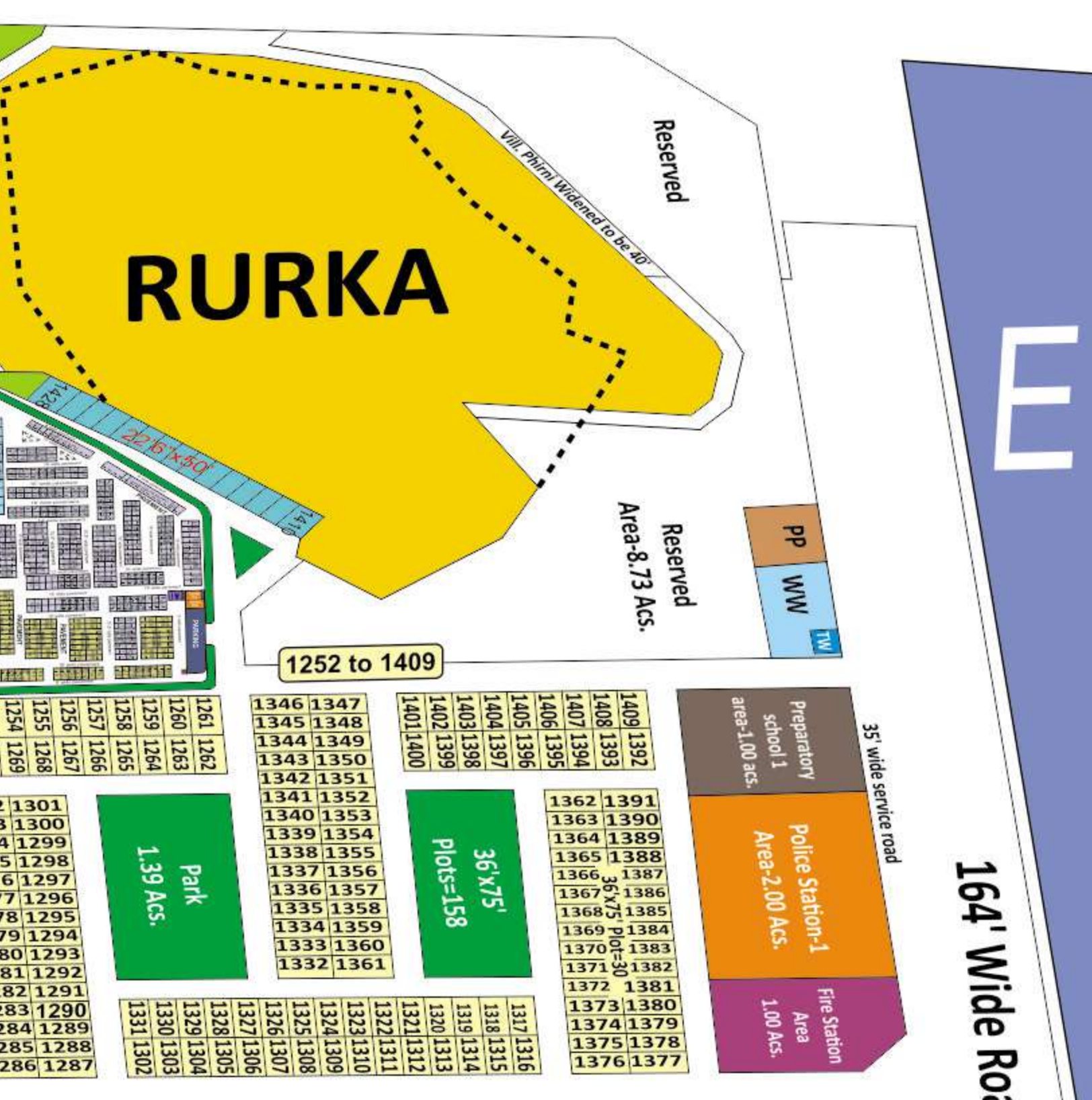
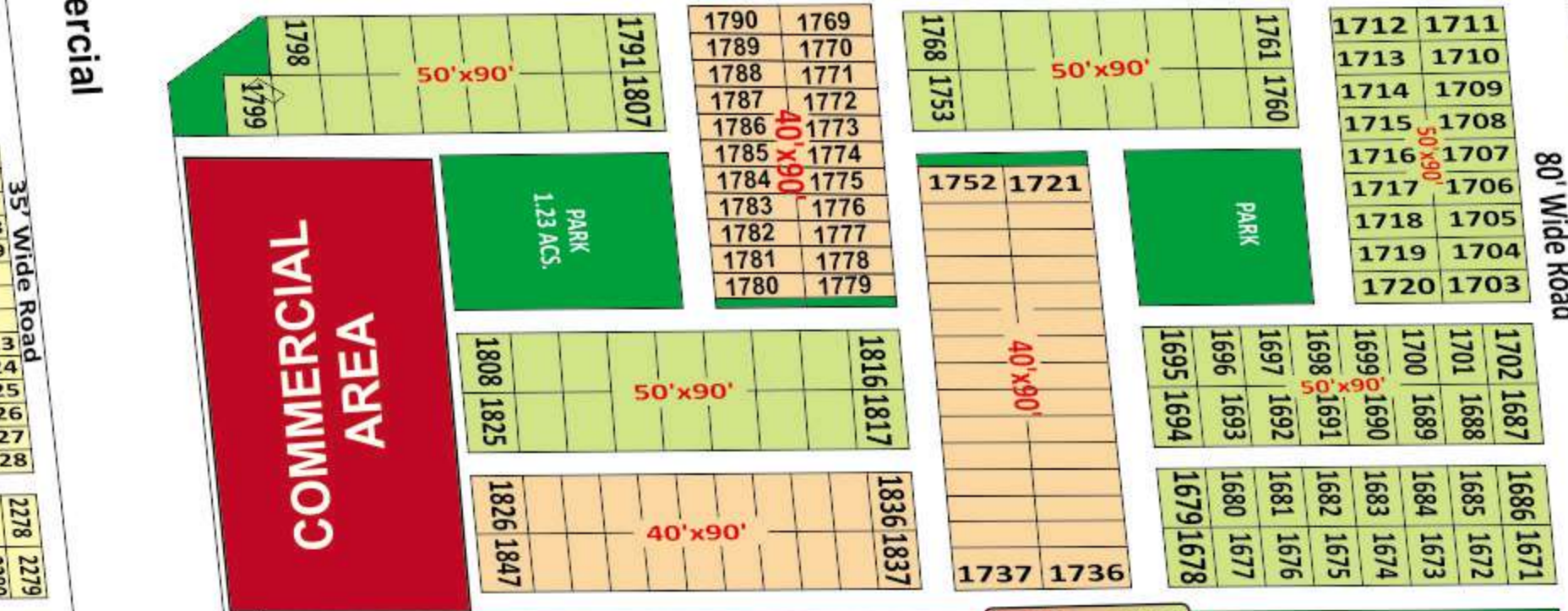
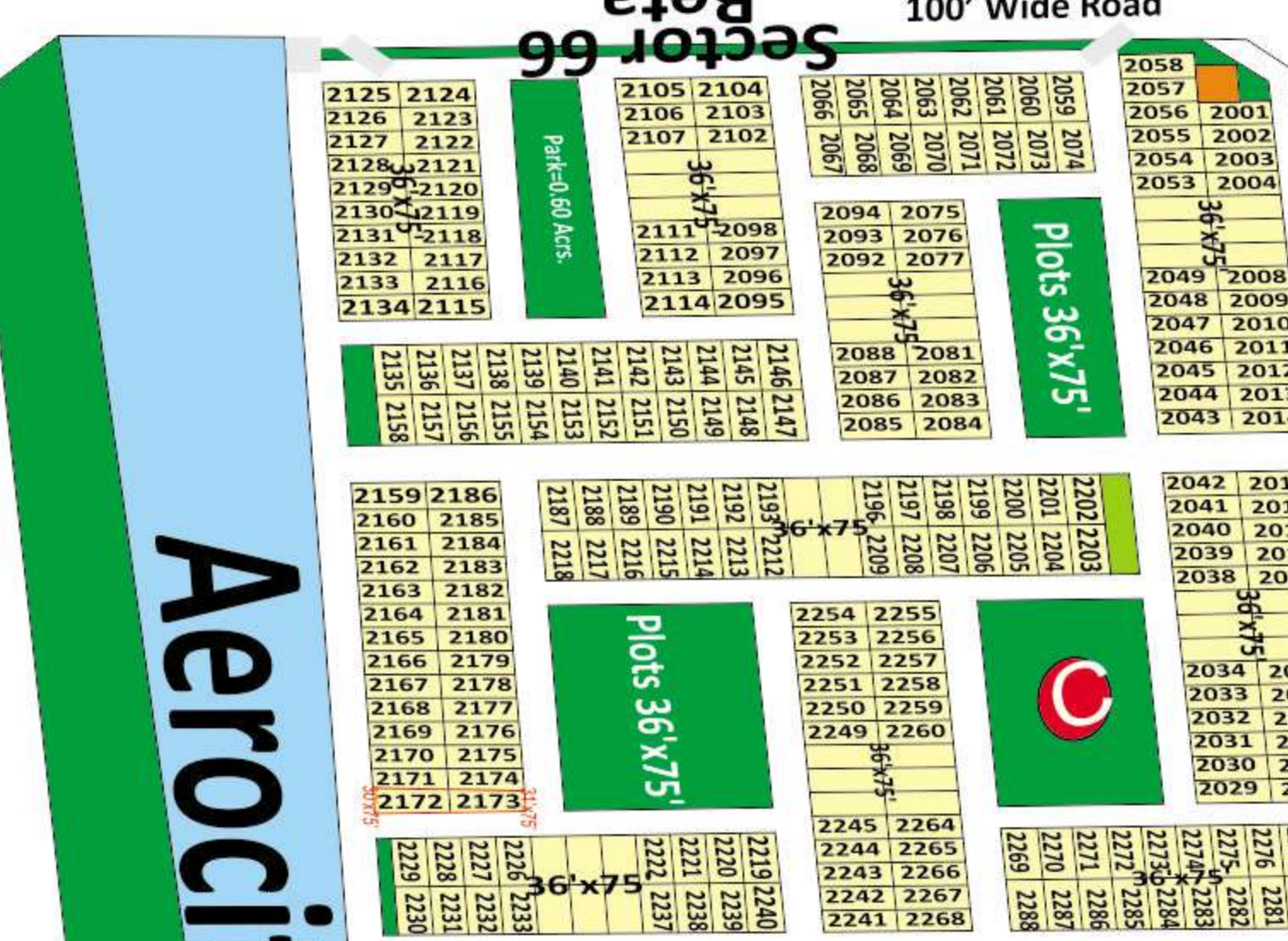
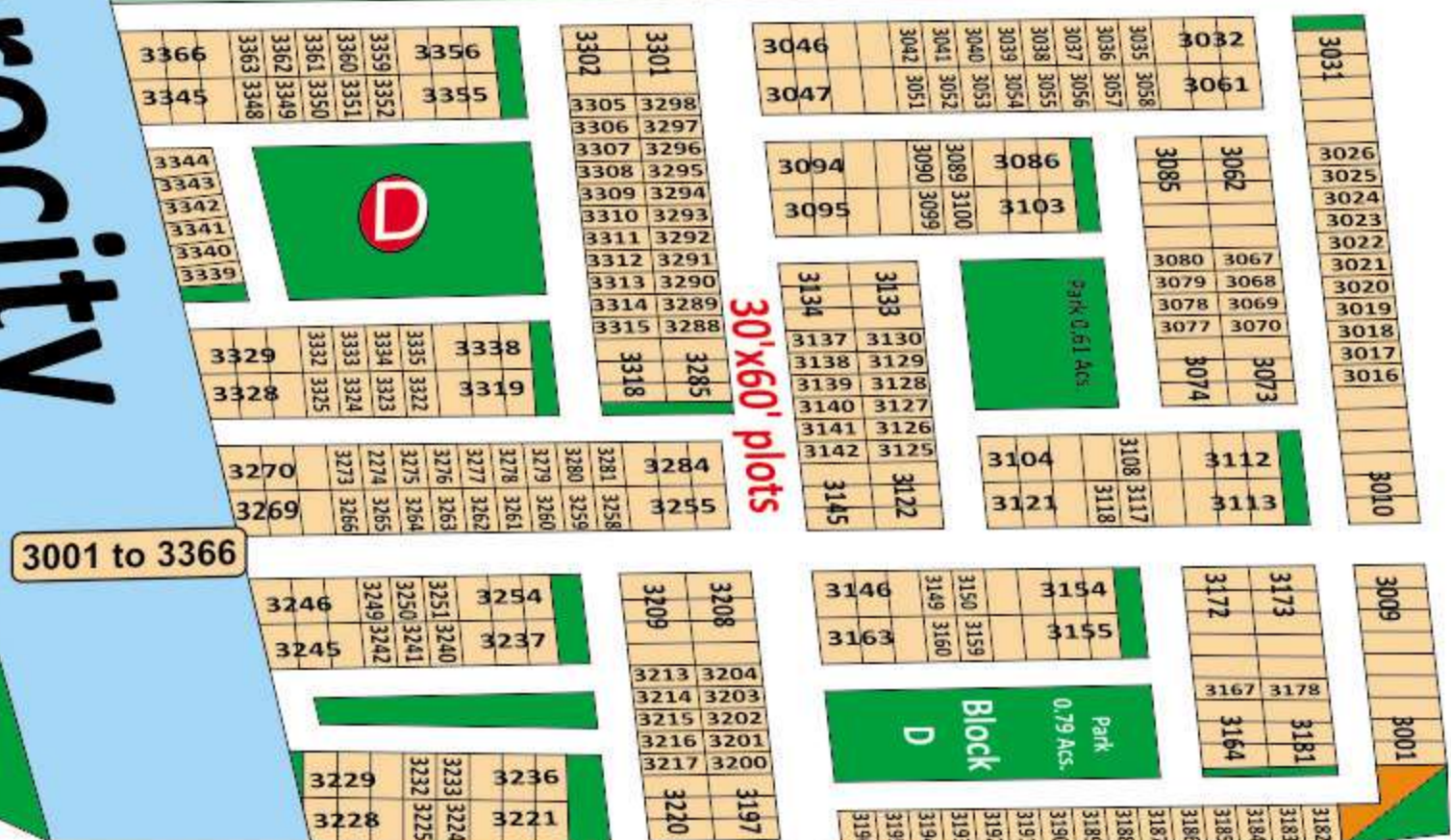
Sector 66

PR 7 Road

Aerocity

AIRPORT ROUND

Clove Junction



300' WIDE AIRPORT ROAD

SECTOR 83A

SECTOR 83

9814233340, 7710103050, 9646778215

WHITESTONE REALTY

LAYOUT PLAN OF JLPL SECTOR 82

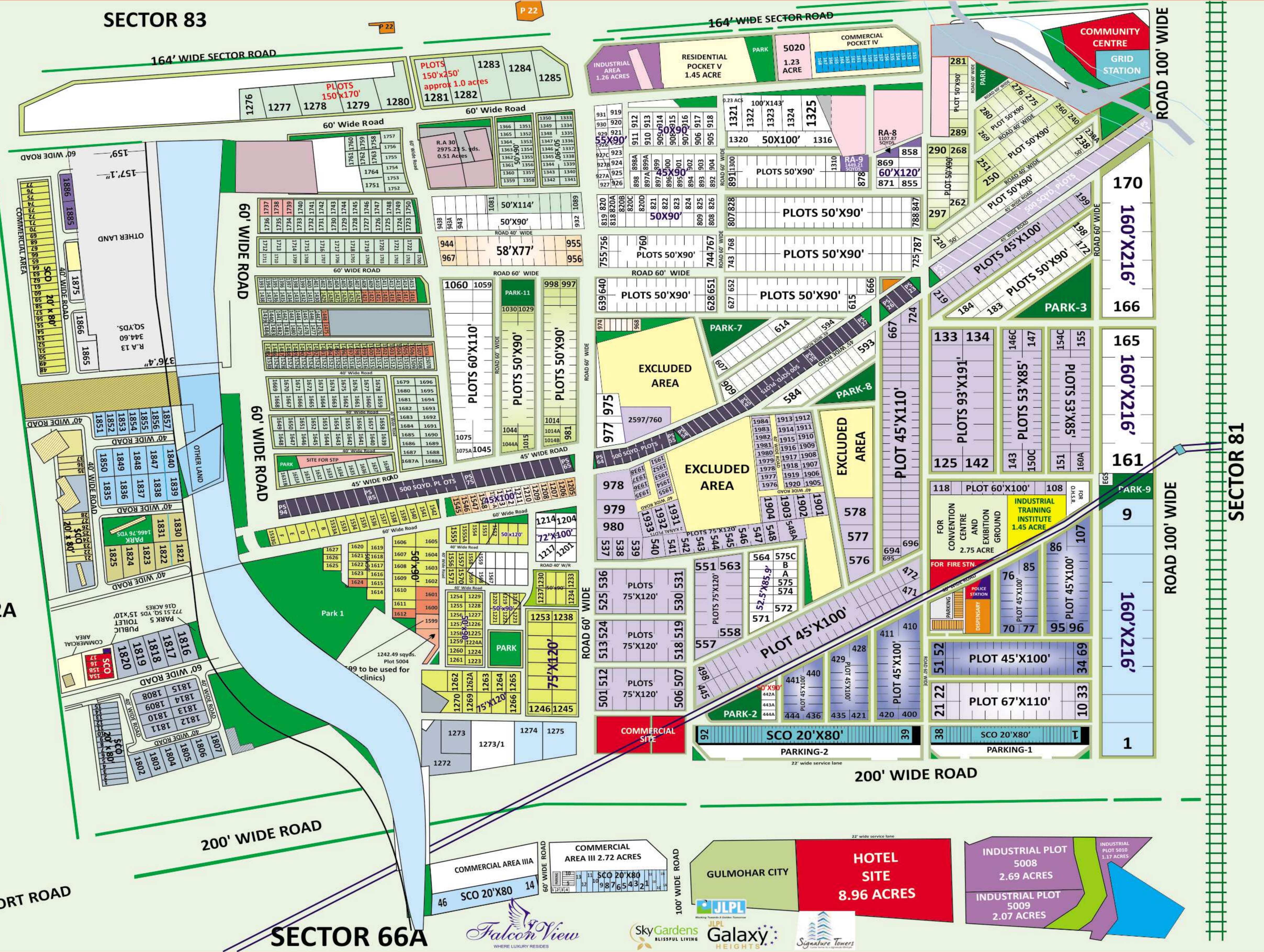
NOT TO SCALE

SECTOR 82A IT CIT



AIRPORT ROAD

SECTOR 66A



Falcon View
WHERE LUXURY RESIDES

Sky Gardens
BLISSFUL LIVING

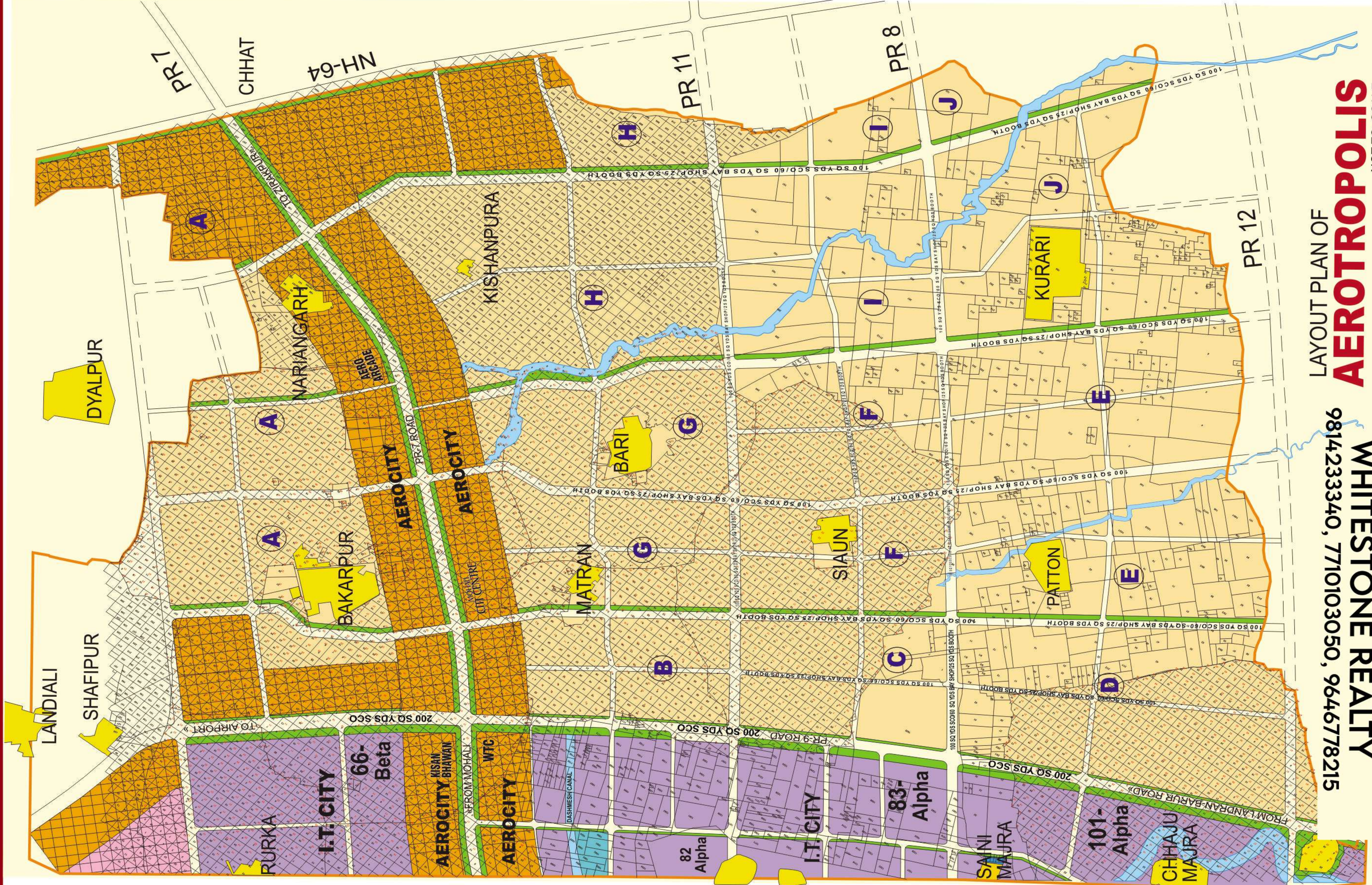
Galaxy
HEIGHTS

Signature Towers

GULMOHAR CITY
HOTEL SITE
8.96 ACRES

INDUSTRIAL PLOT 5008
2.69 ACRES
INDUSTRIAL PLOT 5009
2.07 ACRES

SECTOR 81



LAYOUT PLAN OF
AEROTROPOLIS
 NOT TO SCALE

WHITESTONE REALTY
 9814233340, 7710103050, 9646778215

LAYOUT OF GILCO

WHITESTONE REALTY
 9814233340, 7710103050, 9646778215

KHARAR LANDRAN ROAD



PR 9 ROAD >>> BANUR ROAD

PR 9 ROAD >>> BANUR ROAD

MOHAL PR 9 ROAD

SERVICE LANE

TO AIRPORT ROAD

SERVICE LANE

MARRIAGE PALACE

PLOTS
 70'-0" X 133'-0"
 1000 sqyard

PLOTS
 90'-0" X 50'-0"

PLOTS
 75'-0" X 120'-0"

PLOTS
 75'-0" X 120'-0"

PLOTS
 75'-0" X 120'-0"

PLOTS
 75'-0" X 120'-0"

PLOTS
 75'-0" X 120'-0"

PLOTS
 75'-0" X 120'-0"

PLOTS
 75'-0" X 120'-0"

PLOTS
 75'-0" X 120'-0"

PLOTS
 75'-0" X 120'-0"

PLOTS
 75'-0" X 120'-0"

PLOTS
 75'-0" X 120'-0"

PLOTS
 75'-0" X 120'-0"

PLOTS
 75'-0" X 120'-0"

PLOTS
 75'-0" X 120'-0"

PLOTS
 75'-0" X 120'-0"

PLOTS
 75'-0" X 120'-0"

PLOTS
 75'-0" X 120'-0"

PLOTS
 75'-0" X 120'-0"

PLOTS
 75'-0" X 120'-0"

PLOTS
 75'-0" X 120'-0"

PLOTS
 75'-0" X 120'-0"

PLOTS
 75'-0" X 120'-0"

PLOTS
 75'-0" X 120'-0"

PLOTS
 75'-0" X 120'-0"

PLOTS
 75'-0" X 120'-0"

PLOTS
 75'-0" X 120'-0"

PLOTS
 75'-0" X 120'-0"

PLOTS
 75'-0" X 120'-0"

PLOTS
 75'-0" X 120'-0"

PLOTS
 75'-0" X 120'-0"

PLOTS
 75'-0" X 120'-0"

PLOTS
 75'-0" X 120'-0"

PLOTS
 75'-0" X 120'-0"

PLOTS
 75'-0" X 120'-0"

PLOTS
 75'-0" X 120'-0"

PLOTS
 75'-0" X 120'-0"

PLOTS
 75'-0" X 120'-0"

PLOTS
 75'-0" X 120'-0"

PLOTS
 75'-0" X 120'-0"

PLOTS
 75'-0" X 120'-0"

PLOTS
 75'-0" X 120'-0"

PLOTS
 75'-0" X 120'-0"

PLOTS
 75'-0" X 120'-0"

PLOTS
 75'-0" X 120'-0"

PLOTS
 75'-0" X 120'-0"

PLOTS
 75'-0" X 120'-0"

PLOTS
 75'-0" X 120'-0"

PLOTS
 75'-0" X 120'-0"

PLOTS
 75'-0" X 120'-0"

PLOTS
 75'-0" X 120'-0"

PLOTS
 75'-0" X 120'-0"

PLOTS
 75'-0" X 120'-0"

PLOTS
 75'-0" X 120'-0"

PLOTS
 75'-0" X 120'-0"

PLOTS
 75'-0" X 120'-0"

PLOTS
 75'-0" X 120'-0"

PLOTS
 75'-0" X 120'-0"

PLOTS
 75'-0" X 120'-0"

PLOTS
 75'-0" X 120'-0"

PLOTS
 75'-0" X 120'-0"

PLOTS
 75'-0" X 120'-0"

PLOTS
 75'-0" X 120'-0"

PLOTS
 75'-0" X 120'-0"

PLOTS
 75'-0" X 120'-0"

PLOTS
 75'-0" X 120'-0"

PLOTS
 75'-0" X 120'-0"

PLOTS
 75'-0" X 120'-0"

PLOTS
 75'-0" X 120'-0"

PLOTS
 75'-0" X 120'-0"

PLOTS
 75'-0" X 120'-0"

PLOTS
 75'-0" X 120'-0"

PLOTS
 75'-0" X 120'-0"

PLOTS
 75'-0" X 120'-0"



**98142 33340, 77101 03050,
9646 778215**

**DSS 86, FF, MCC1, AEROCITY F BLOCK,
AIRPORT ROAD, MOHALI, 140306**